










FIGURE 8: FLOOD HAZARD (1% AEP, 2HR)

Legend - Hazard

- |  |               |   |   |
|--|---------------|---|---|
|  | Site Boundary |  | E01 - HAZARD  |
|  | Cadastré      |  | H1 - No restrictions  |
|  | Roads         |  | H2 - Unsafe for small vehicles  |
|  |               |  | H3 - Unsafe for vehicles, children and the elderly  |
|  |               |  | H4 - Unsafe for people and vehicles   |
|  |               |  | H5 - Unsafe for people or vehicles. Buildings require special engineering design and construction |
|  |               |   | H6 - Not suitable for people, vehicles or buildings   |

**AECOM**



Copyright: Copyright in material relating to the base layers (contextual information) on this page is licensed under a Creative Commons, Attribution 4.0 Australia licence © Department of Customer Service 2020, (Digital Cadastral Database and/or Digital Topographic Database).

The terms of Creative Commons Attribution 4.0 Australia License are available from <https://creativecommons.org/licenses/by/4.0/legalcode> (Copyright Licence)

Neither AECOM Australia Pty Ltd (AECOM) nor the Department of Customer Service make any representations or warranties of any kind, about the accuracy, reliability, completeness or suitability or fitness for purpose in relation to the content (in accordance with section 5 of the Copyright Licence). AECOM has prepared this document for the sole use of its Client based on the Client's description of its requirements having regard to the assumptions and other limitations set out in this report, including page 2.